Land Use

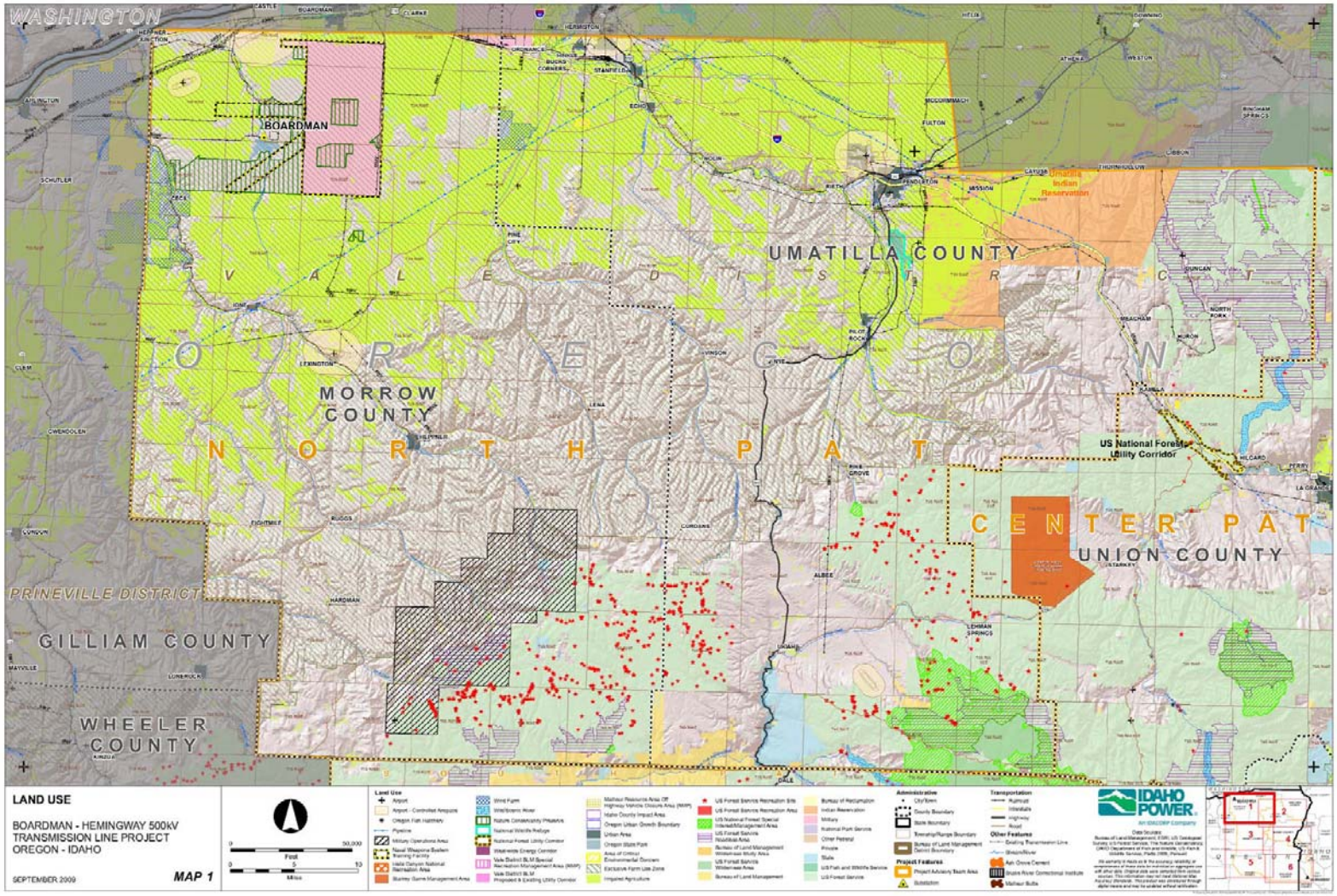
WASHINGTON
BOARDMAN
UMATILLA COUNTY
MORROW COUNTY
NORTHPAT
CENTER PAT
UNION COUNTY
US National Forest Utility Corridor
PRINEVILLE DISTRICT
GILLIAM COUNTY
WHEELER COUNTY
LAND USE
BOARDMAN - HEMINGWAY 500kV
TRANSMISSION LINE PROJECT
OREGON - IDAHO
SEPTEMBER 2009
MAP 1
IDAHO POWER

Land Use

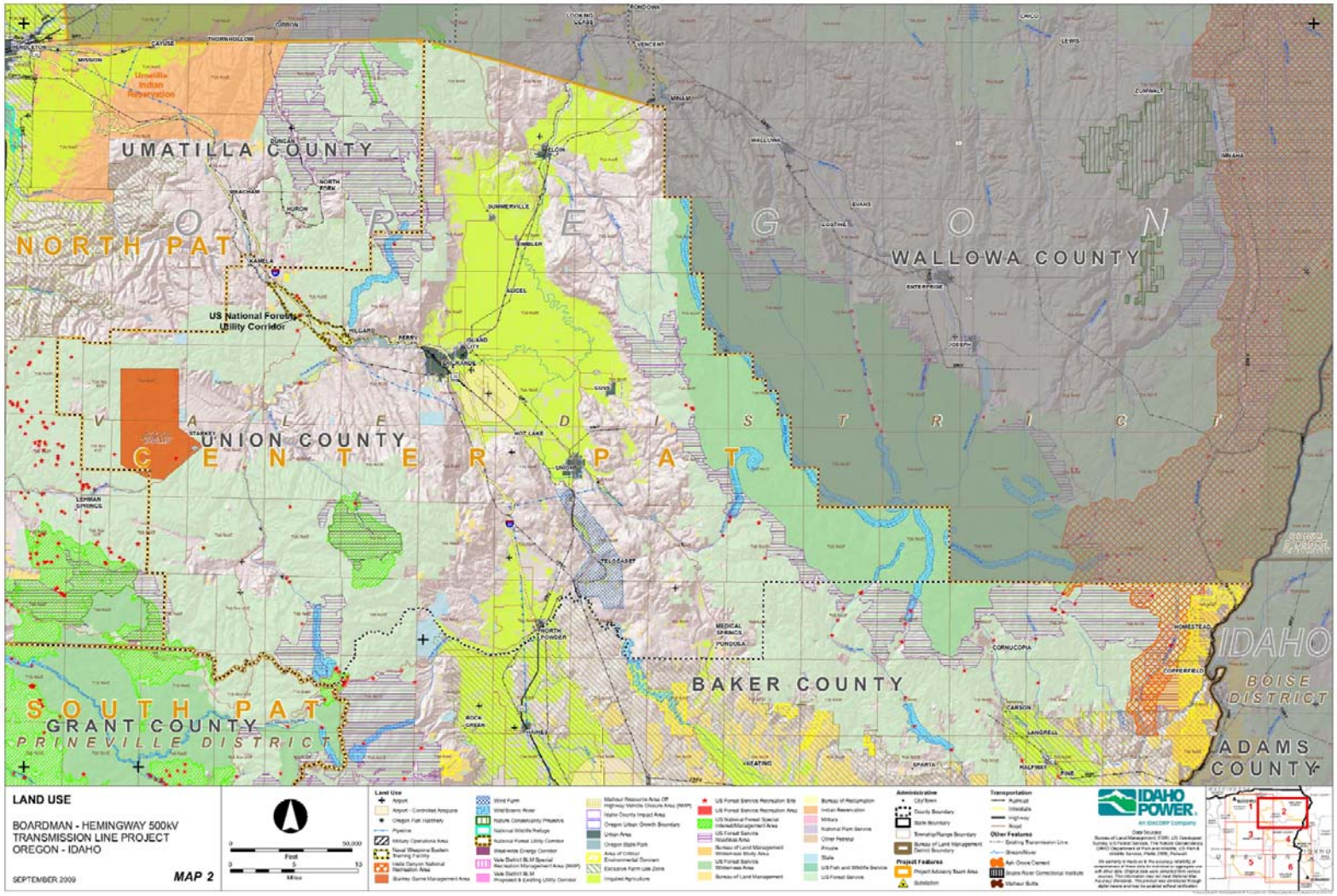
UMATILLA COUNTY
NORTH PAT
O R E G O N
WALLOWA COUNTY
US National Forest Utility Corridor
UNION COUNTY
V A L L E Y D I S T R I C T
C E N T E R P A T
BAKER COUNTY
IDAHO
BOISE DISTRICT
SOUTH PAT
GRANT COUNTY
PRINEVILLE DISTRICT
ADAMS COUNTY
LAND USE
BOARDMAN - HEMINGWAY 500kV
TRANSMISSION LINE PROJECT
OREGON - IDAHO
SEPTEMBER 2009
MAP 2
IDAHO POWER
AN IDACORP Company

Land Use

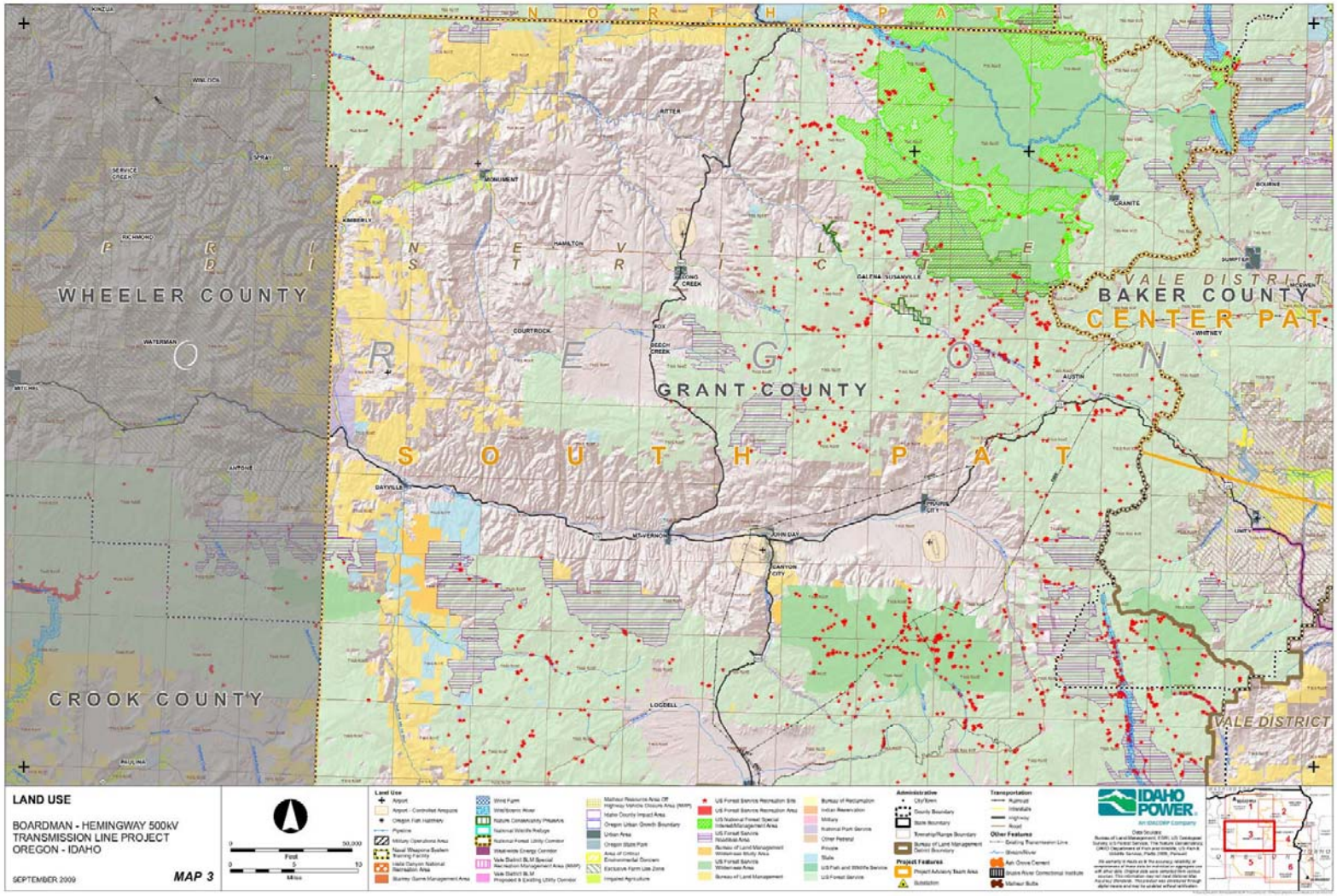
WHEELER COUNTY
GRANT COUNTY
BAKER COUNTY
CROOK COUNTY
NORTH PATH
SOUTH PATH
CENTER PATH
VALE DISTRICT
LAND USE
BOARDMAN - HEMINGWAY 500kV
TRANSMISSION LINE PROJECT
OREGON - IDAHO
SEPTEMBER 2009
MAP 3
IDAHO POWER

Land Use

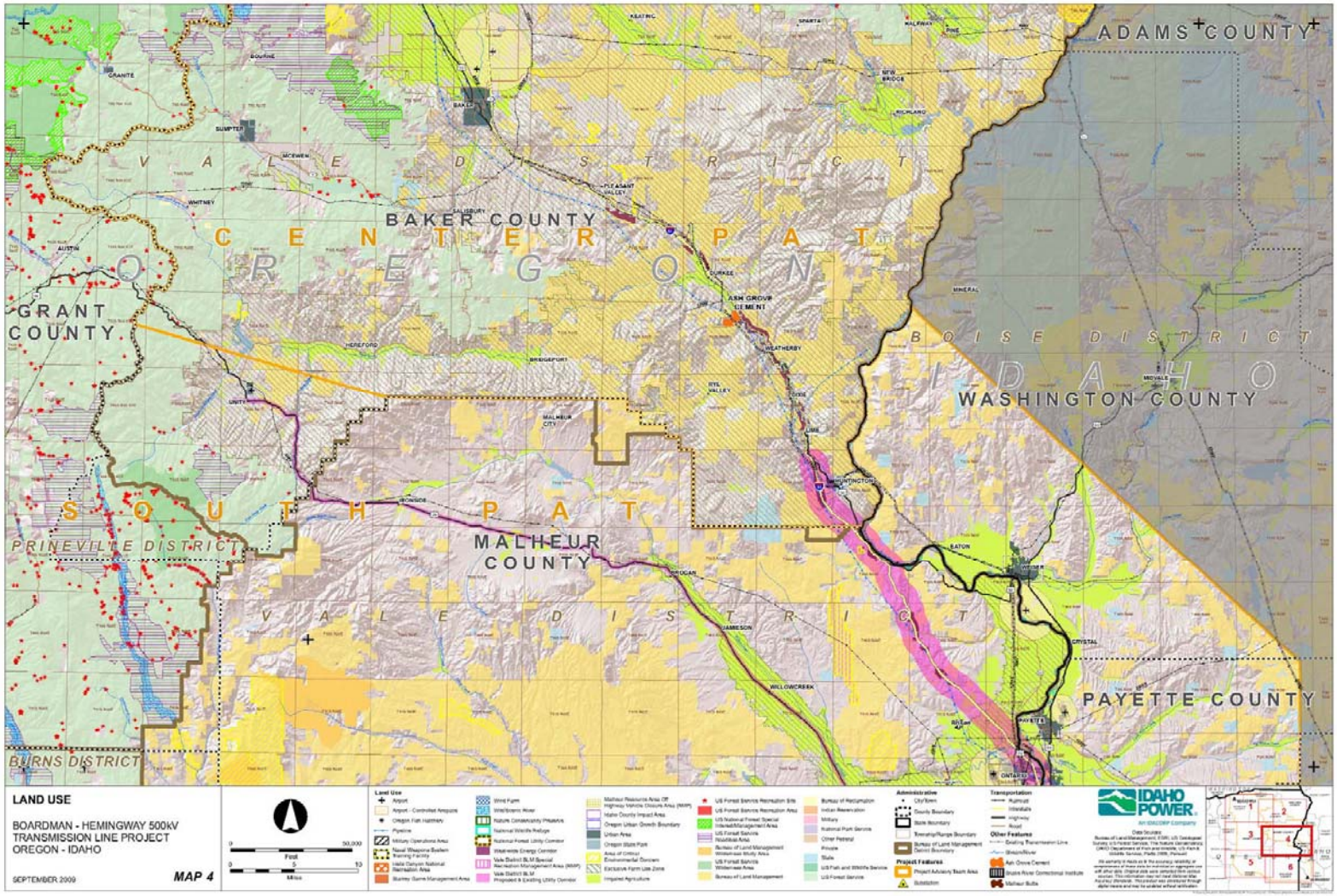
ADAMS COUNTY
BAKER COUNTY
GRANT COUNTY
WASHINGTON COUNTY
MALHEUR COUNTY
PAYETTE COUNTY
VALE DISTRICT
CENTRAL OREGON
BOISE DISTRICT
IDAHO
SOUTH PAST
PRINEVILLE DISTRICT
BURNS DISTRICT
LAND USE
BOARDMAN - HEMINGWAY 500kV
TRANSMISSION LINE PROJECT
OREGON - IDAHO
SEPTEMBER 2009
MAP 4
IDAHO POWER

Land Use

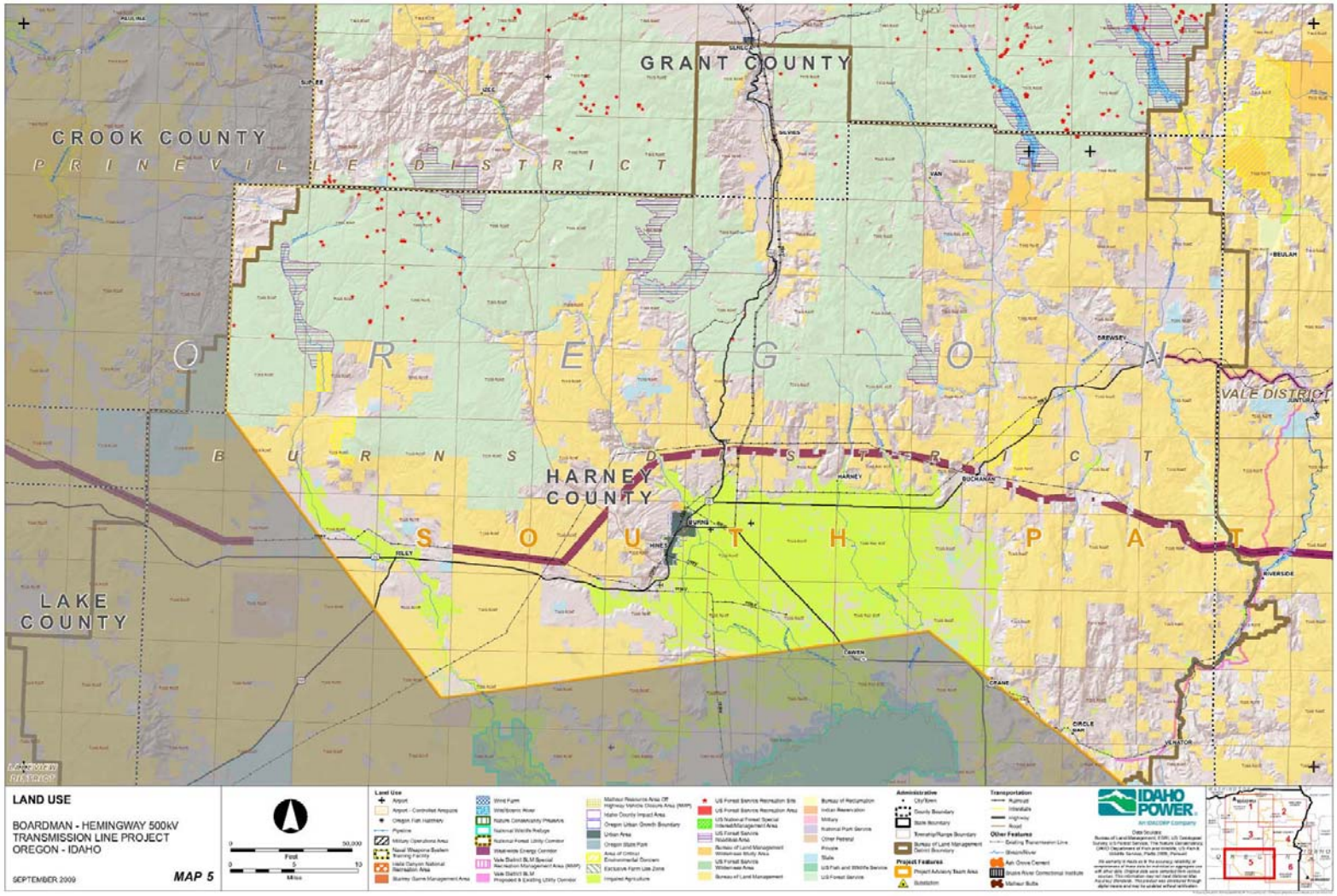
GRANT COUNTY
CROOK COUNTY
PRINEVILLE DISTRICT
OREGON
BURNS DISTRICT
HARNEY COUNTY
SOUTHPAT
VALE DISTRICT
LAKE COUNTY
LAND USE
BOARDMAN - HEMINGWAY 500kV
TRANSMISSION LINE PROJECT
OREGON - IDAHO
SEPTEMBER 2009
MAP 5
IDAHO POWER

Land Use

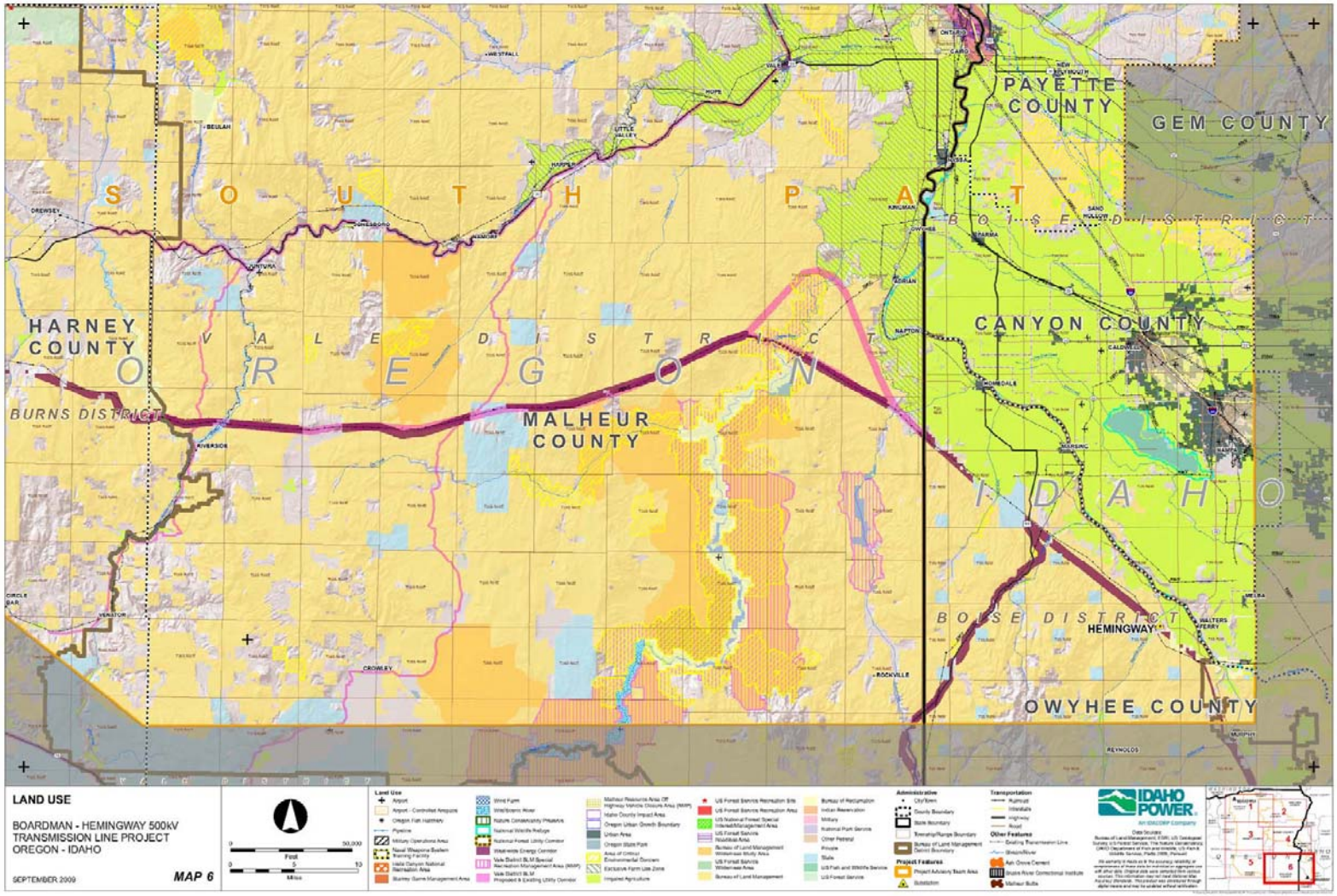
PAYETTE COUNTY
GEM COUNTY
SOUTHPAT
BOISE DISTRICT
HARNEY COUNTY
VALE DISTRICT
CANYON COUNTY
OREGON
BURNS DISTRICT
MALHEUR COUNTY
IDAHO
BOISE DISTRICT
HEMINGWAY
OWYHEE COUNTY
LAND USE
BOARDMAN - HEMINGWAY 500kV
TRANSMISSION LINE PROJECT
OREGON - IDAHO
SEPTEMBER 2009
MAP 6
IDAHO POWER