

















**FIGURE 1.1-1  
LOCATION MAP  
IDAHO POWER COMPANY  
BOARDMAN TO HEMINGWAY  
500KV TRANSMISSION LINE PROJECT  
APRIL 2010**

-  Substation
-  Proposed Route
-  Alternative Route
-  Oregon Trail Interpretive Center
-  State Boundary
-  County Boundary
-  Bureau of Land Management
-  Indian Reservation
-  Military
-  National Park Service
-  Private
-  State
-  US Fish and Wildlife Service
-  US Forest Service

