


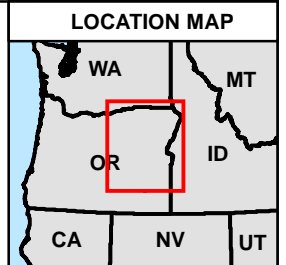
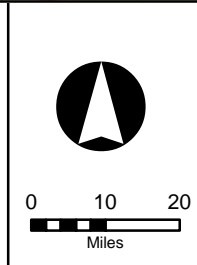
PROPOSED & ALTERNATIVE ROUTES

**IDAHO POWER COMPANY
BOARDMAN TO HEMINGWAY
500kV TRANSMISSION LINE PROJECT**

OCTOBER 2011



- ★ National Historic Oregon Trail Interpretive Center
- ▲ Proposed Substation
- ▲ Alternative Substation
- IPC Proposed Route
- IPC Alternative
- IPC Alternative Previously Considered
- ▭ State Boundary
- ▭ County Boundary
- ▭ Bureau of Land Management
- ▭ Bureau of Reclamation
- ▭ Department of Defense
- ▭ Indian Reservation
- ▭ Private
- ▭ State
- ▭ U.S. Forest Service



GIS_B2H\Spatial\MXD\2011_Misc\20111020_IPC Prop and Alt Routes Newsletter.mxd